

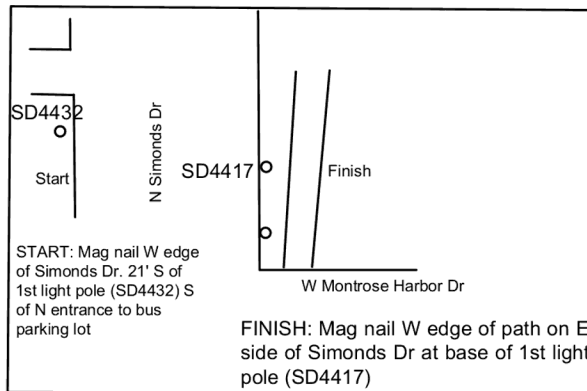
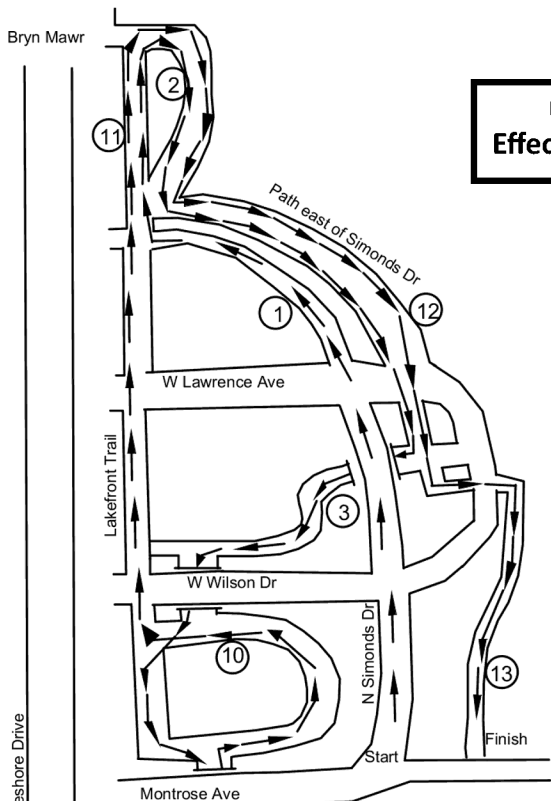
Proud To Run Half Marathon

Montrose Harbor - Chicago IL
 Measured By Brad Krugler - Batavia, IL
 Not to scale

Measured on Apr. 17, 2019



USATF Certificate IL19024NM
Effective May 15, 2019 - Dec. 31, 2029



START: Mag nail W edge of Simonds Dr. 21' S of 1st light pole (SD4432) S of N entrance to bus parking lot

FINISH: Mag nail W edge of path on E side of Simonds Dr at the base of 1st light pole (SD4417)

Mile 1: S edge, Simonds Dr, across from pole even with green and yellow building, 34' NW of sewer grate

Mile 2: 128' N of fire hydrant by 1st light pole N of Foster beach house on concrete sidewalk

Mile 3: N edge of asphalt path NE of Wilson underpass 9' SW of tall concrete light pole between path and parking lot to the N

Mile 4: W edge Lakefront Path 27' N of 4th concrete light pole N of N end of median between Irving Park N-bound on ramp and main lane NLS (North Lakeshore Drive)

Mile 5: W edge Lakefront Path 36' N of 1st light pole N of restroom building across from canopy entrance of 3400 NLS

Mile 6: E edge of gravel path 33' S of brown bollards near trail sign E of path, S of concrete sidewalk at Cannon Dr and Lakeshore Dr West intersection

Mile 7: 31' S of mid expansion joint on bike path water access bridge to Diversey Harbor

Mile 8: E edge concrete walk along water 68' S 1st concrete light pole S of "dog beach"

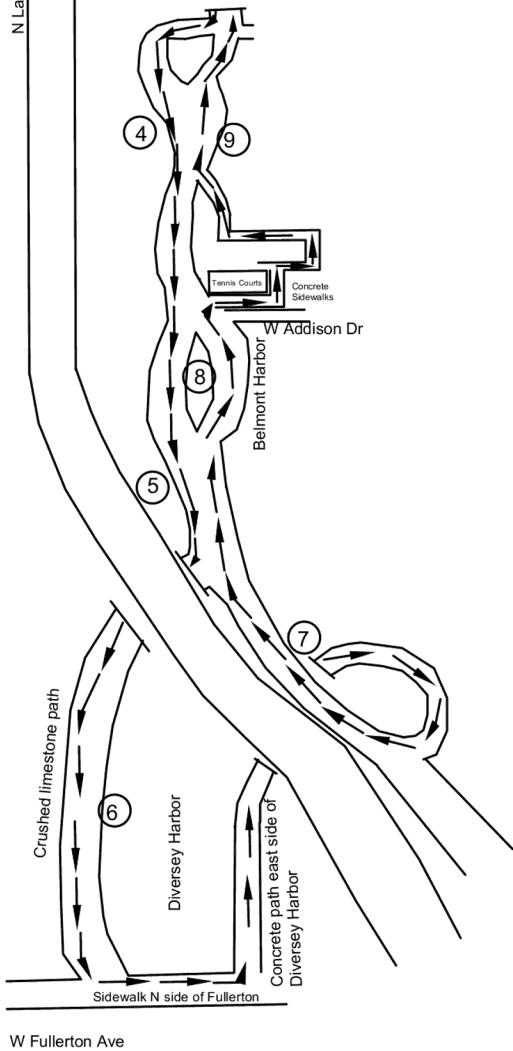
Mile 9: E edge Lakefront Path 42' N of 1st concrete light pole N of N end of median between Irving Park N-bound on ramp and main lane NLS

Mile 10: Even with 5th post E end of black fence on N side soccer field /track W of Cricket Hill

Mile 11: E edge asphalt path N of Foster, 96' N basketball court goal post

Mile 12: S edge gravel path 118' W of green and yellow building

Mile 13: W edge of gravel path 107' N light pole (SD 4449)



W Fullerton Ave